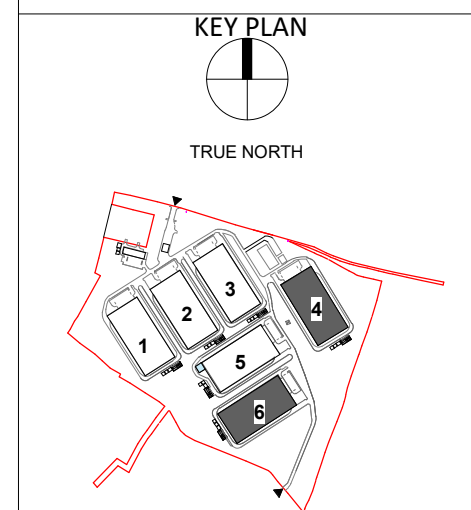



- Notes:**
1. PROPRIETARY INSULATED METAL CLADDING SYSTEM ON STEEL STRUCTURE (EUROGOND) - FLAT PROFILE PANELS OR OTHER APPROVED TO ADMIN AREA. COLOUR TONE - MEDIUM GREY.
 2. PROPRIETARY INSULATED METAL CLADDING SYSTEM ON STEEL STRUCTURE (EUROGOND) - FLAT PROFILE PANELS OR OTHER APPROVED TO ADMIN AREA. COLOUR TONE - MEDIUM GREY.
 3. PROPRIETARY INSULATED METAL CLADDING SYSTEM ON STEEL STRUCTURE (EUROGOND) - FLAT PROFILE PANELS OR OTHER APPROVED TO ADMIN AREA. COLOUR TONE - MEDIUM GREY.
 4. PROPRIETARY INSULATED METAL CLADDING SYSTEM ON STEEL STRUCTURE (EUROGOND) - FLAT PROFILE PANELS OR OTHER APPROVED TO ADMIN AREA. COLOUR TONE - OFF-WHITE.
 5. PROPRIETARY INSULATED METAL CLADDING SYSTEM ON STEEL STRUCTURE (EUROGOND) - FLAT PROFILE PANELS OR OTHER APPROVED TO ADMIN AREA. COLOUR TONE - LIGHT GREY.
 6. SELECTED ALUMINIUM RANGECREEN CLADDING SYSTEM OR OTHER APPROVED IN SELECTED COLOUR AROUND ENTRANCE.
 7. SELECTED GLAZED CURTAIN WALL SYSTEM WITH GLAZED AND SPANDREL PANELS IN SELECTED COLOUR.
 8. SELECTED VERTICAL ALUMINIUM FINS IN SELECTED COLOUR.
 9. SELECTED HORIZONTAL MICRO LOUVRES SET INTO PANELS TO PLANT ROOM FACADE.
 10. SELECTED PARALON OR OTHER APPROVED ROOF FINISH LAG TO MANUFACTURER'S SPECIFICATION ON STEEL STRUCTURE TO ENGINEER'S FUTURE DETAILS.
 11. SELECTED MEDIUM ROOF FINISH ON BLUE ROOF ATTENUATION LAYER.
 12. ALUMINIUM CANOPY IN SELECTED COLOUR. COLOUR TONE - LIGHT GREY.
 13. 4m HIGH PALLISADE SECURITY FENCE AROUND PLANT AREAS, DATA BUILDINGS AND ASSOCIATED STRUCTURE.
 14. 1.2m HIGH AGRICULTURAL TIMBER POST AND WIRE MESH FENCING TO WESTERN BOUNDARY HEDGE.
 15. 1.2m HIGH TIMBER POST AND RAIL FENCE TO SURROUND FARMER.
 16. 2.4m HIGH PALLISADE SECURITY FENCE AROUND ENTIRE SITE.
 17. SELECTED MEDIUM ROOF FINISH.
 18. EXTERNAL METAL LOUVER TO ACOUSTIC SCREEN WALL.
 19. ACOUSTIC PANEL.

- AREA LEGEND**
- ADMIN
 - BACK OF HOUSE
 - CIRCULATION
 - DATA HALL
 - EXTERNAL PLANT YARD
 - EXTERNAL PLANT YARD
 - MECHANICAL/ELECTRICAL
 - STORAGE
 - PLANT YARD WALKWAYS (MIN. WIDTH 1500mm)



Rev.	Date	Description
P04	03/11/2023	PLANNING ISSUE
P03	02/02/2023	PLANNING ISSUE
P02	11/03/2023	PLANNING ISSUE
P01	03/06/2023	DRIFT PLANNING ISSUE

STATUS: **PLANNING**

PROJECT: HERBATA DATA CENTRE CAMPUS

PROJECT ADDRESS: NAAS, CO. KILDARE


DWG TITLE: DATA CENTRE - OVERALL GROUND FLOOR PLAN TYPE B

DWG NO:	22217-RKD-ZZ-00-DR-A-1105
REV.	SUBMITTAL PROJECT NO. 22217
P04	S3 SCALE 1:200
DATE	03/11/2023 DWG RCD CHK KOS

RKD

BSM

DONNACHADH O'BRIEN & ASSOCIATES CONSULTING ENGINEERS



1 A1105_Overall Ground Floor Plan
1 : 200